

Wyboston Lakes Golf Course Guide





The Course

Our 18 hole par 70 golf course, set in 365 acres of countryside alongside the banks of the River Great Ouse, is the perfect place to unwind after a busy day, practice your technique with colleagues or friends or clinch that important business deal.

Our 5985 yard course is suitable for all standards of golfer, and even though we cannot guarantee you will score a hole in one, you can be assured of a warm and friendly welcome.

Our Waterfront Restaurant & Grill serves good hearty food, cooked with care and served with pride, to set you up for the day ahead, or we can dine you in style for that all important award ceremony!

Your guide to getting the most from your yardage book...



ALL DISTANCES ARE MEASURED IN YARDS TO THE CENTRE OF THE GREEN

clere[™]golf

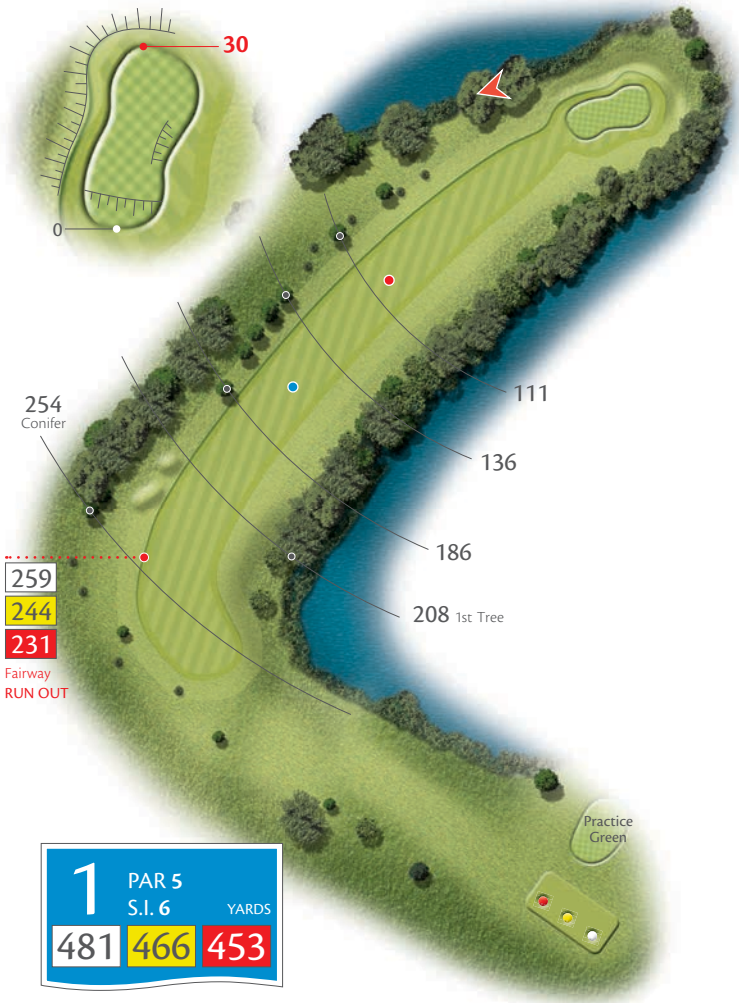
Graphic Communications for the Golf Industry

Designed, surveyed, printed and published by:
Clere Golf, 10A Arnhem Road, Newbury, Berkshire RG14 5RU
+44 (0)1635 43026 info@cleregolf.com www.cleregolf.com

© Copyright Clere Golf 2013. All rights reserved. No reproduction, copy or transmission of this publication should be made without written permission of Clere Golf. **Ref. 36658**



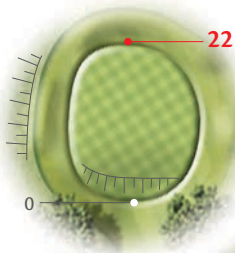
Nikon laser rangefinders are used and trusted by Clere Golf when surveying and measuring golf courses



259
244
231

Fairway
RUN OUT

1	PAR 5	YARDS
	S.I. 6	
481	466	453



256
242
222

69

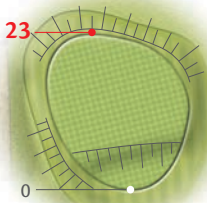
102

137

176 Last Conifer

212 1st Conifer

2	PAR 4	YARDS
	S.I. 8	
358	344	324



112
91
86

Drop Zone

3	PAR 3	
	S.I. 14/16 YARDS	
135	114	109

262
251
233

262

251

233

75 Sloping Conifer

105

109

177

207

27

0

4	PAR 4	YARDS
	S.I. 2	
396	385	367



31

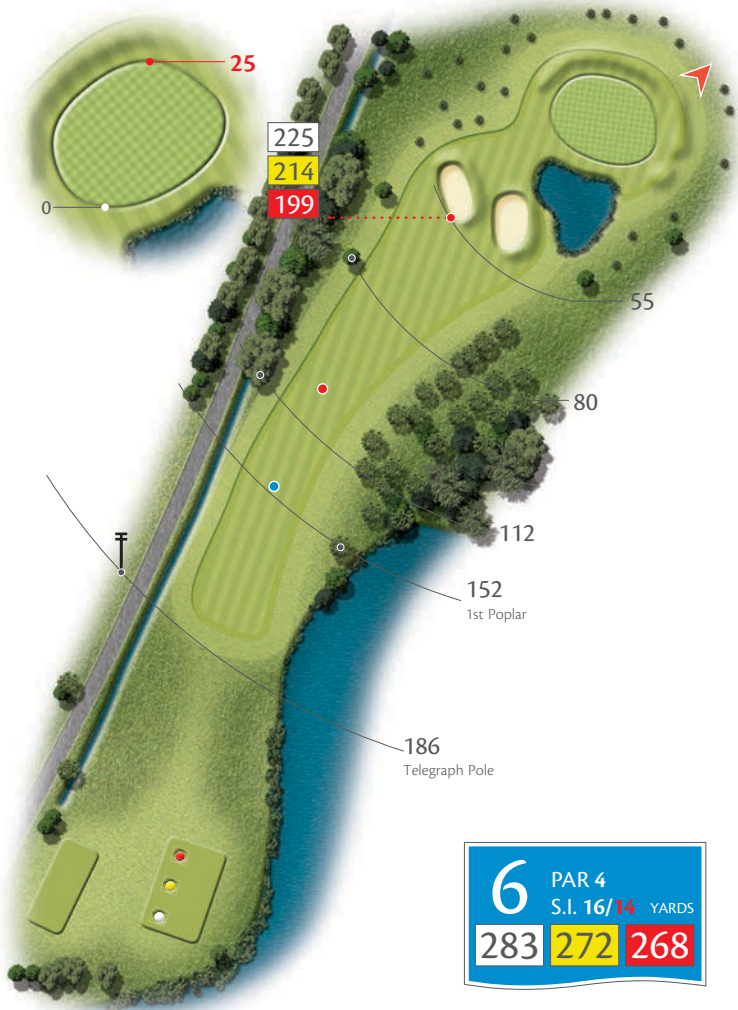
0

113

107

102

5	PAR 3	YARDS
	S.I. 18	
144	138	133





34

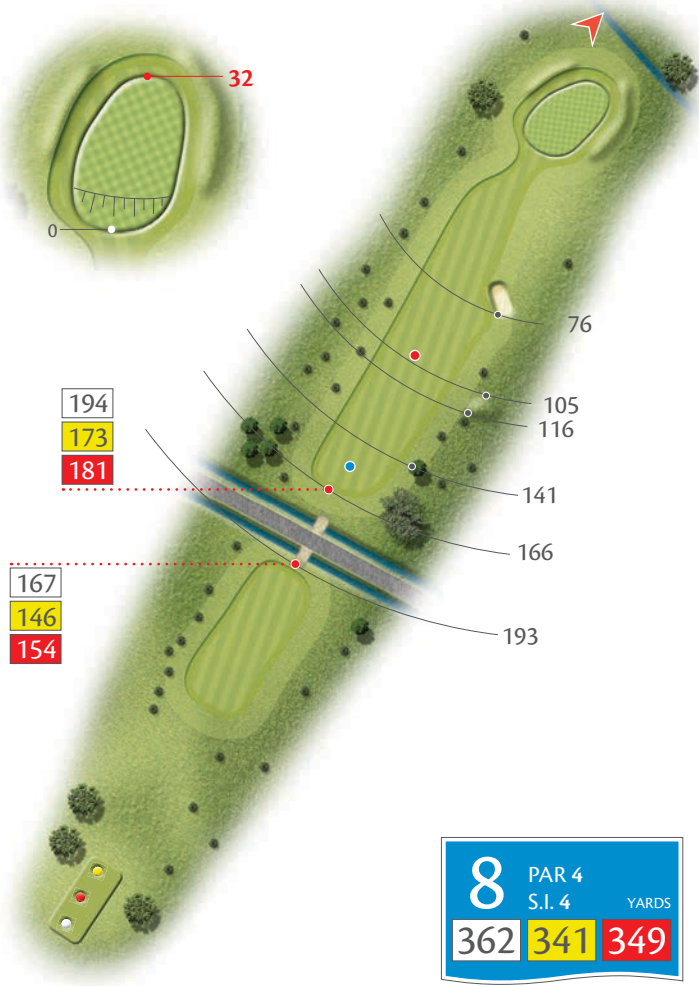
0

136

127

123

7	PAR 3	
	S.I. 10/12 YARDS	
170	161	157



194
173
181

167
146
154

32

76

105

116

141

166

193

8	PAR 4	YARDS
	S.I. 4	
362	341	349



28

Fairway
RUN OUT

237

223

223

0

46

86

102

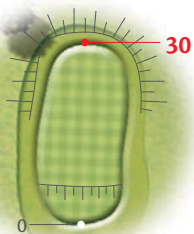
137 Sloping Tree

150

170

9 PAR 4
S.I. 12/10 YARDS

332	318	318
-----	-----	-----



248
235
220

97

118

134

148

Tree at Water

187

225

272 Conifer

10 PAR 4/5
S.I. 5/13 YARDS
435 422 407

26

0

68

105

246

232

218

132

165 Small Conifer

181 Sloping Tree

203

240

290

Hawthorn 'clump'

11

PAR 4/5

S.I. 3/7

YARDS

427

413

417



33

0

121

99

110

13

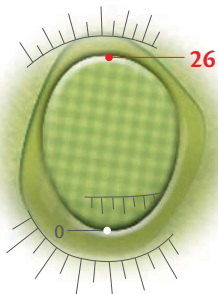
PAR 3
S.I. 17

YARDS

154

132

143



268

243

264 Fairway
RUN OUT

63

107

119

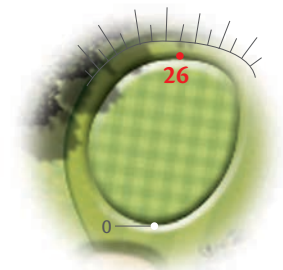
156

171

195

198

14 PAR 4/5
S.I. 1 YARDS
414 389 410



185
185

Forward Tee

264

241

205

Back Tee

87

123

140

Drain
Cover

171

190

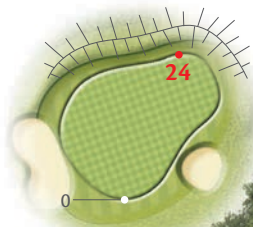
236

Silver Birch

268 End of Ditch

297

15	PAR 4/5	4/5
	S.I. 9/11	YARDS
325	477	325
500		441



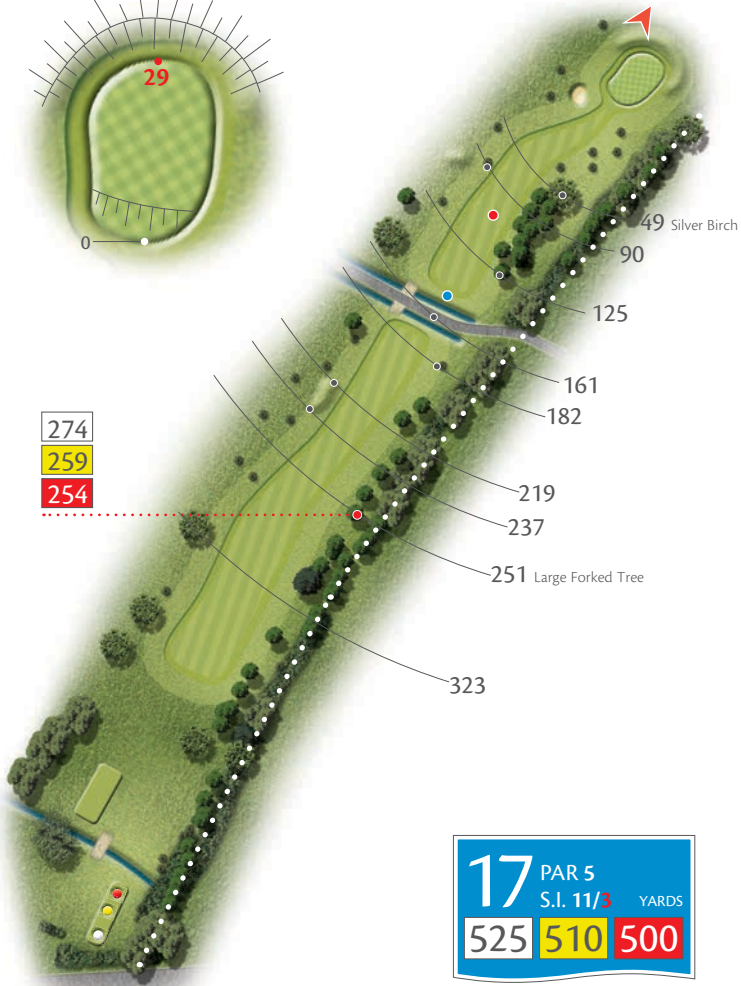
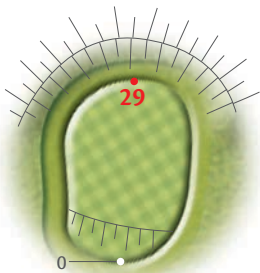
121

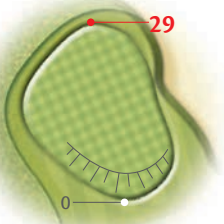
99

110

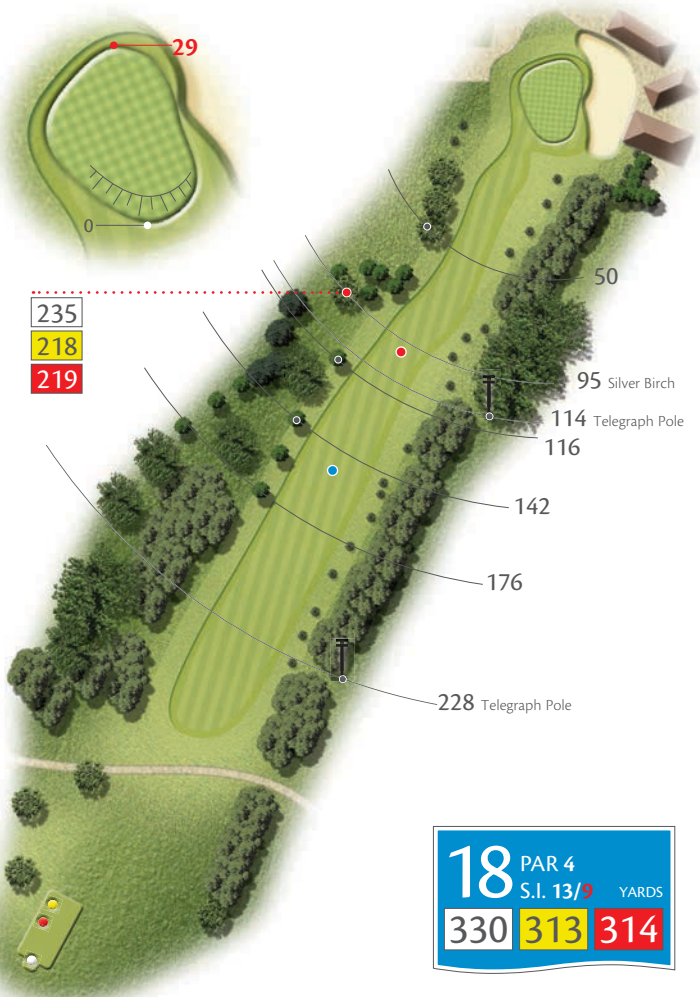
16 PAR 3
S.I. 15 YARDS

190	180	170
-----	-----	-----





235
218
219



18 PAR 4
S.I. 13/9 YARDS
330 313 314

Course Map



Wyboston Lakes Golf Centre
Great North Road, Wyboston, Beds MK44 3AL

0333 700 7667

golf@wybostonlakes.co.uk

www.wybostonlakes.co.uk

www.thewaterfronthotel.co.uk

clere™ golf

Graphic Communications for the Golf Industry

www.cleregolf.com

+44(0)1635 43026